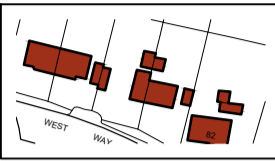









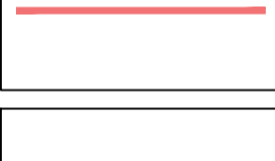
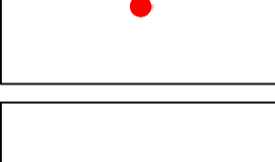




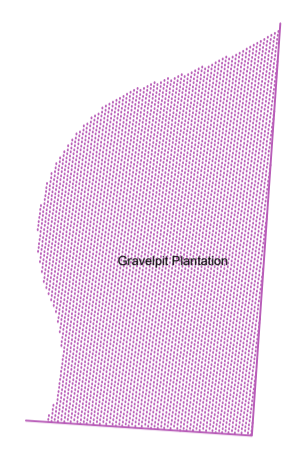


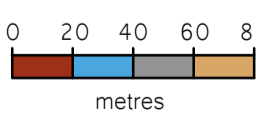
- General Notes
1. This drawing shall not be scaled, figured dimensions only to be used.
 2. All dimensions are shown in 'mm' unless otherwise stated.
 3. The contractor, sub-contractors and suppliers must verify all dimensions on site prior to the commencement of any work.
 4. This drawing is to be read in conjunction with all relevant engineers and specialist sub-contractors drawings and specifications.
 5. Any discrepancies are to be brought to the designers attention.

SITE PLAN KEY

-  Indicates properties (from ordnance survey location plan)
-  Indicates Wimbotsham Methodist Chapel
-  Indicates St Mary The Virgin Church
-  Indicates Wimbotsham and Stow Village Hall
-  Indicates G & B Superstore - Village Shop and Post Office
-  Indicates Wimbotsham and Stow Community School
-  Indicates The Chequers public House
-  Indicates Wimbotsham Recreation Ground
-  Indicates Parish Council Village Green
-  Indicates High Voltage Overhead Electricity Cable
-  Indicates National Cycle Route Number 11
-  Indicates Bus Stop
-  Indicates Village Notice Boards
-  Indicates Post Box
-  Indicates Development Area Boundary
-  Wooded Area - Dog Walking and Public Footpath



Location Plan
Scale: 1:2500



SWANN EDWARDS
ARCHITECTURE

Swann Edwards Architecture Limited, Black Barn, Fen Road, Guyhirn, Wisbech, Cambs, PE13 4AA
t 01945 450694 e info@swannedwards.co.uk w www.swannedwards.co.uk

Job Title	Date	Scale
Proposed New Village Hall Wimbotsham for Wimbotsham's New Village Hall Working Group	March 2020	As Shown Sheet Size A1
Drawing Title	Job No.	Drawn by
Walkover Village Survey	SE-1386	RS
	Dwg No.	Revision
	100	