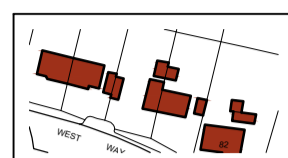




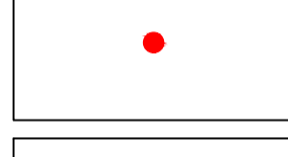
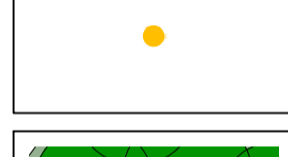





General Notes
 1. This drawing shall not be scaled, figured dimensions only to be used.
 2. All dimensions are shown in 'mm' unless otherwise stated.
 3. The contractor, sub-contractors and suppliers must verify all dimensions on site prior to the commencement of any work.
 4. This drawing is to be read in conjunction with all relevant engineers and specialist sub-contractors drawings and specifications.
 5. Any discrepancies are to be brought to the designers attention.

SITE PLAN KEY

-  Indicates properties (from ordnance survey location plan)
-  Indicates 20mph Zone
-  Indicates Wimbotsham and Stow Village Hall
-  Indicates Wimbotsham and Stow Community School
-  Indicates The Chequers public House
-  Indicates Wimbotsham Recreation Ground
-  Indicates Parish Council Village Green
-  Indicates Bus Stop
-  Indicates Village Notice Boards
-  Indicates Approximate Position of Existing Trees

Status
DRAFT

SWANN EDWARDS
 ARCHITECTURE
 Swann Edwards Architecture Limited, Black Barn, Fen Road,
 Guyhirn, Wisbech, Cambs, PE13 4AA
 t 01945 450694 e info@swannedwards.co.uk w www.swannedwards.co.uk

Job Title Proposed New Village Hall Wimbotsham for Wimbotsham's New Village Hall Working Group	Date March 2020	Scale As Shown Sheet Size A1
	Drawing Title Walkover Village Survey Village Centre	Drawn by RS Revision
	Job No. SE-1386	
	Dwg No. 101	

